

147500 N  
437000 E

147500 N  
437025 E

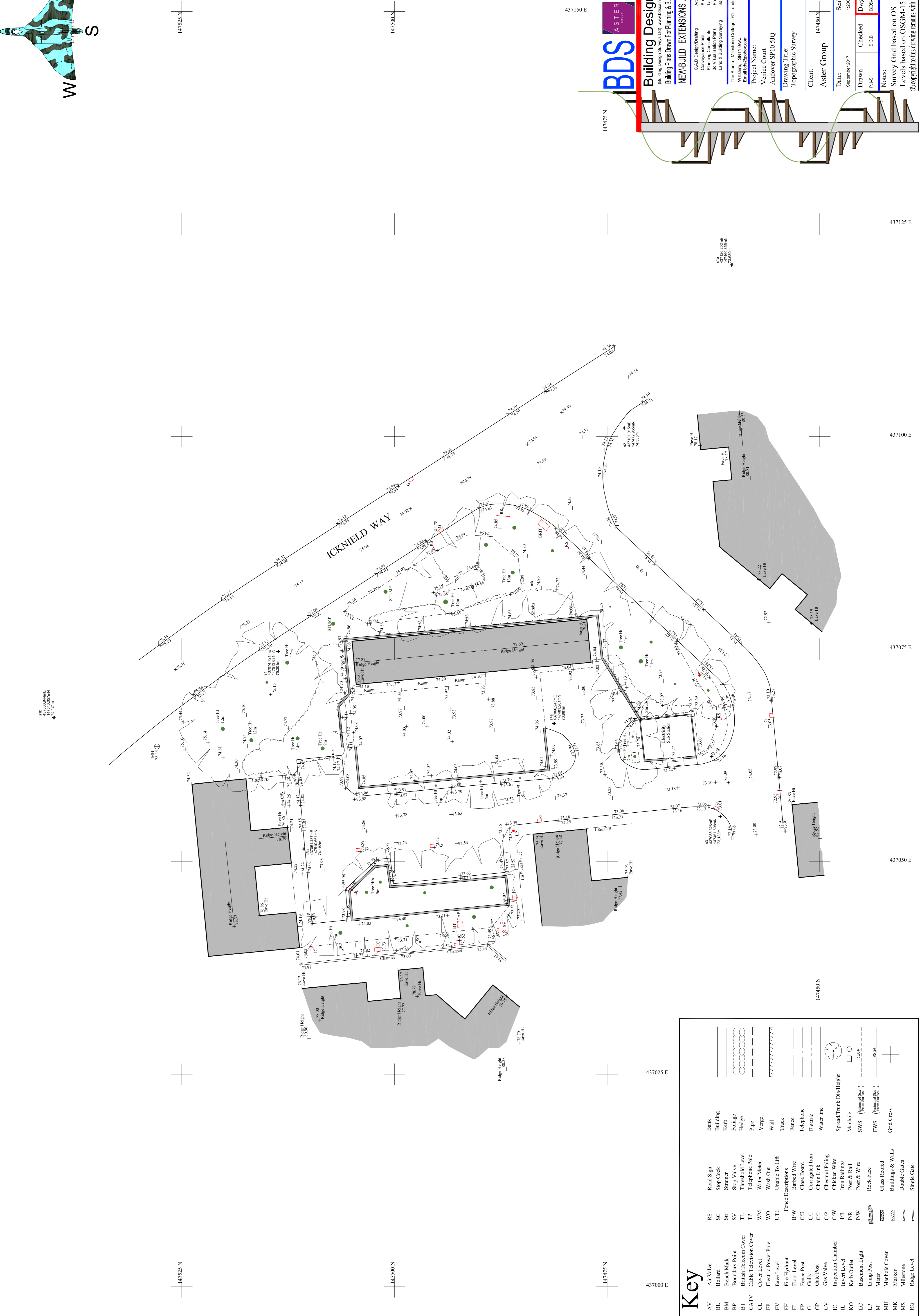
147500 N  
437050 E

147500 N  
437075 E

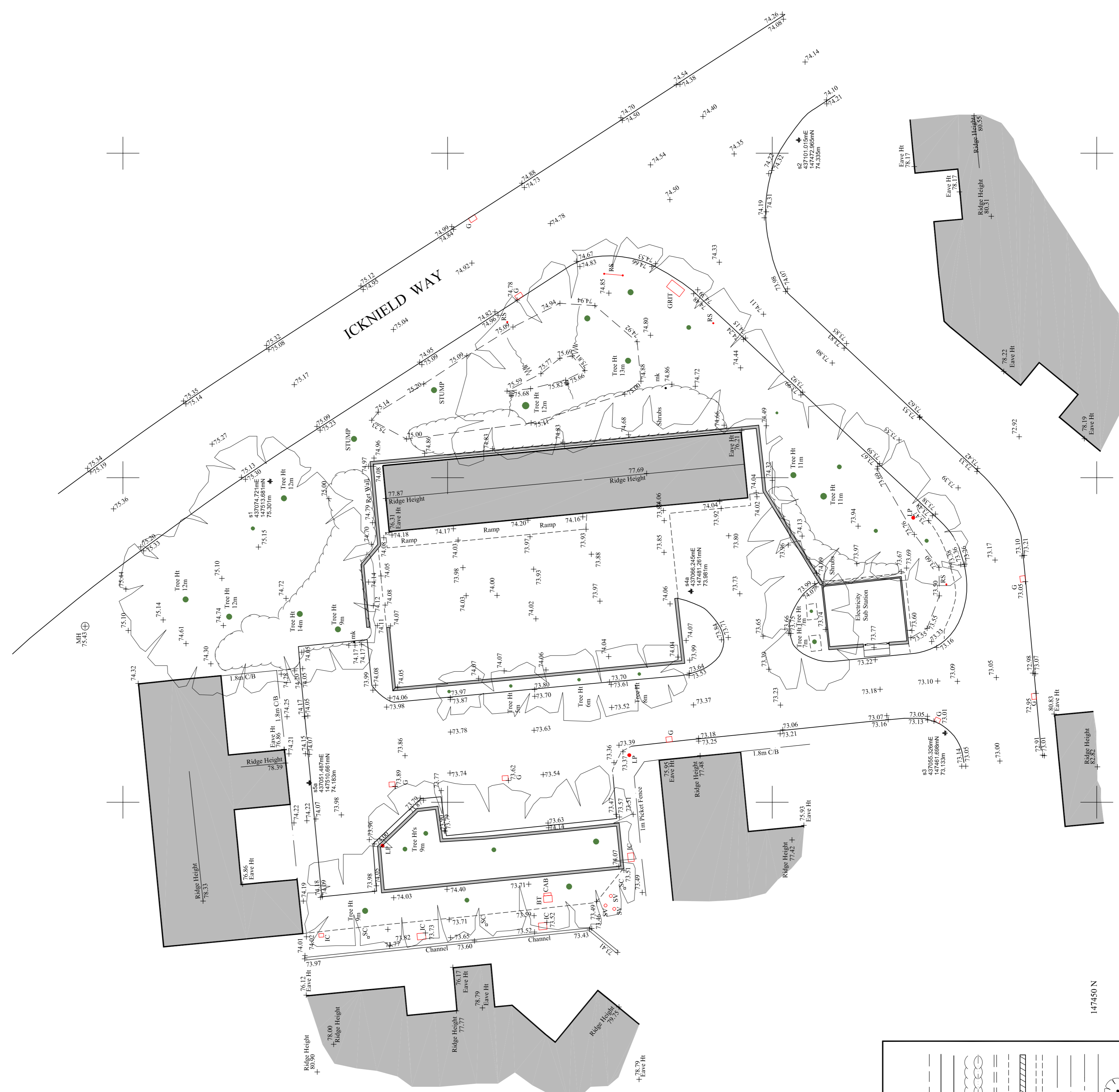

147500 N  
437100 E

147500 N  
437125 E

147500 N  
437150 E



437000 E  
437025 E  
437050 E  
437075 E  
437100 E  
437125 E  
437150 E



### Key

AV	Air Valve	RS	Road Sign	Bank	Bank	Spread/Trunk Dia/Height	Spread/Trunk Dia/Height
BL	Bollard	SC	Stop Cock	Building	Building	Manhole	Manhole
BM	Bench Mark	Str	Strainer	Kerb	Kerb	SWS (From Surface)	SWS (From Surface)
BP	Boundary Point	SV	Stop Valve	Foliage	Foliage	FWS (From Surface)	FWS (From Surface)
BT	British Telecom	TL	Threshold Level	Hedges	Hedges	Grid Cross	Grid Cross
CATV	Cable Television Cover	TP	Telephone Pole	Pipe	Pipe		
CL	Cover Level	WM	Water Meter	Verge	Verge		
EP	Electric Power Pole	WO	Wash Out	Wall	Wall		
EV	Electric Valve	UTL	Unable To Lift	Truck	Truck		
FL	Fire Hydrant	Fence Descriptions	Fence Descriptions	Fence	Fence		
FL	Floor Level	B/W	Barbed Wire	Barbed Wire	Barbed Wire		
FP	Fence Post	C/B	Close Board	Close Board	Close Board		
G	Gully	C/I	Chain Link	Chain Link	Chain Link		
GP	Gate Post	C/L	Close Gate	Close Gate	Close Gate		
GV	Gas Valve	C/P	Chestnut Piling	Chestnut Piling	Chestnut Piling		
IC	Inspection Chamber	C/W	Chicken Wire	Chicken Wire	Chicken Wire		
IL	Invert Level	IR	Iron Railings	Iron Railings	Iron Railings		
KO	Kerb Outlet	PR	Post & Rail	Post & Rail	Post & Rail		
LC	Basement Light	P/W	Post & Wire	Post & Wire	Post & Wire		
LP	Lamp Post		Rock Face	Rock Face	Rock Face		
M	Meter		Glass Roofed Buildings & Walls	Glass Roofed Buildings & Walls	Glass Roofed Buildings & Walls		
MH	Manhole Cover		Double Gates	Double Gates	Double Gates		
MK	Marker		Single Gate	Single Gate	Single Gate		
MS	Milestone						
RG	Ridge Level						

**BDS**  
Building Design Surveys

**Building Design Surveys**  
(Building Design Surveys Ltd) www.bds.co.uk  
Building Plans Drawn For Planning & Building Regulation Approval

**NEW-BUILD - EXTENSIONS - REFURBISHMENT**

C.A.D Design/Drafting  
Architectural Services  
Conveyance Plans  
Building Surveys  
Large Format Printing & Scanning  
3D Visualisation  
Photo Montage  
Land & Building Surveying  
3D Laser Scanning

The Studio - Milestone Cottage - 61 London Road - Cahne  
Wiltshire - SN11 0AA. Tel/Fax (01249) 816026  
Email: info@bds.co.uk Mobile 07740 336693

Project Name:  
Venice Court  
Andover SP10 5JQ

Drawing Title:  
Topographic Survey

Client:  
Aster Group

Date:  
September 2017

Scale:  
1:200 @ A1

Drawn:  
P-J-S

Checked:  
S.C.B

Dwg No:  
BDS-09-17

Rev

Notes:  
Survey Grid based on OS  
Levels based on OSGM-15  
© copyright to this drawing remains with BDS Ltd

dh  
Design House

437000 E  
437025 E  
437050 E  
437075 E  
437100 E  
437125 E  
437150 E